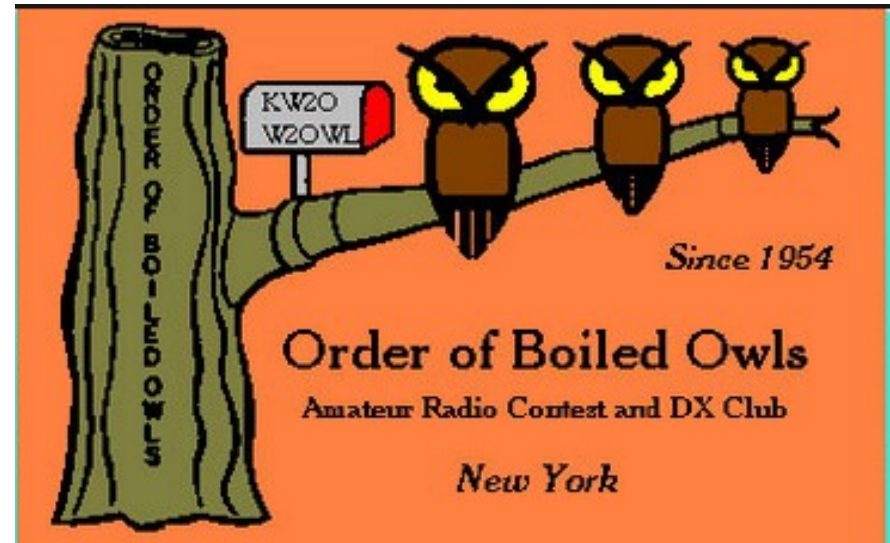


Radio Central Amateur Radio Club and New York Order of Boiled Owls Joint Field Day Effort 2017



Friday June 23
Saturday June 24
Sunday June 25

Field Day Objectives

Emergency Preparedness - Learn to operate in abnormal situations in less than optimal conditions

Competition - Work as many stations as possible on any and all amateur bands (excluding the 60, 30, 17, and 12-meter bands)

Public Relations Opportunity – Operate from a public location and show the general public what we're made of

Fellowship - Encourage teamwork and bonding with fellow hams

Above All - Have Fun!

Overall Schedule

- Friday 12:00 Noon – Load up van at KC2KY's QTH
- Friday 2:00 PM to Approx. 6 PM: Antenna Setup
- Saturday 8:00 AM to 12:00 Noon:
 - Finish Antenna Setup
 - Setup and Check Out Radios and Logging Computers
 - All stations operational by 12:00
- Saturday 12:00 Noon to 2:00 PM: Lunch, Relax
- Saturday 2:00 PM through Sunday 2:00 PM:
 - 24 Hours of Operation
- Sunday 1:00 PM to Approx. 3:30 PM – Teardown
- Sunday 4:00 PM on: Dinner and De-Compress at Local Restaurant

Food Arrangements

- Lunch & Supper Saturday Provided by RCARC and Owls
 - Cold Cuts / Salads / Soda / Water
 - Cooking is Prohibited at Caumsett Park
- Bagels Sunday morning
- Sunday Dinner After Teardown – Arrangements with Local Restaurant.
 - Sunday dinner is *not* paid for by RCARC or Owls.
 - Everyone is welcome to join us but we all pay for our own dinner.
 - Let Phil, N2MUN or Neil, KC2KY know in advance if you're planning to join us

Five Operating Positions

- HF CW
- HF Phone
- GOTA (if sufficient interest)
- Satellite
- VHF (6 Meter)

Triband Beam from Field Day 2009 at Long Island Maritime Museum Friday Afternoon



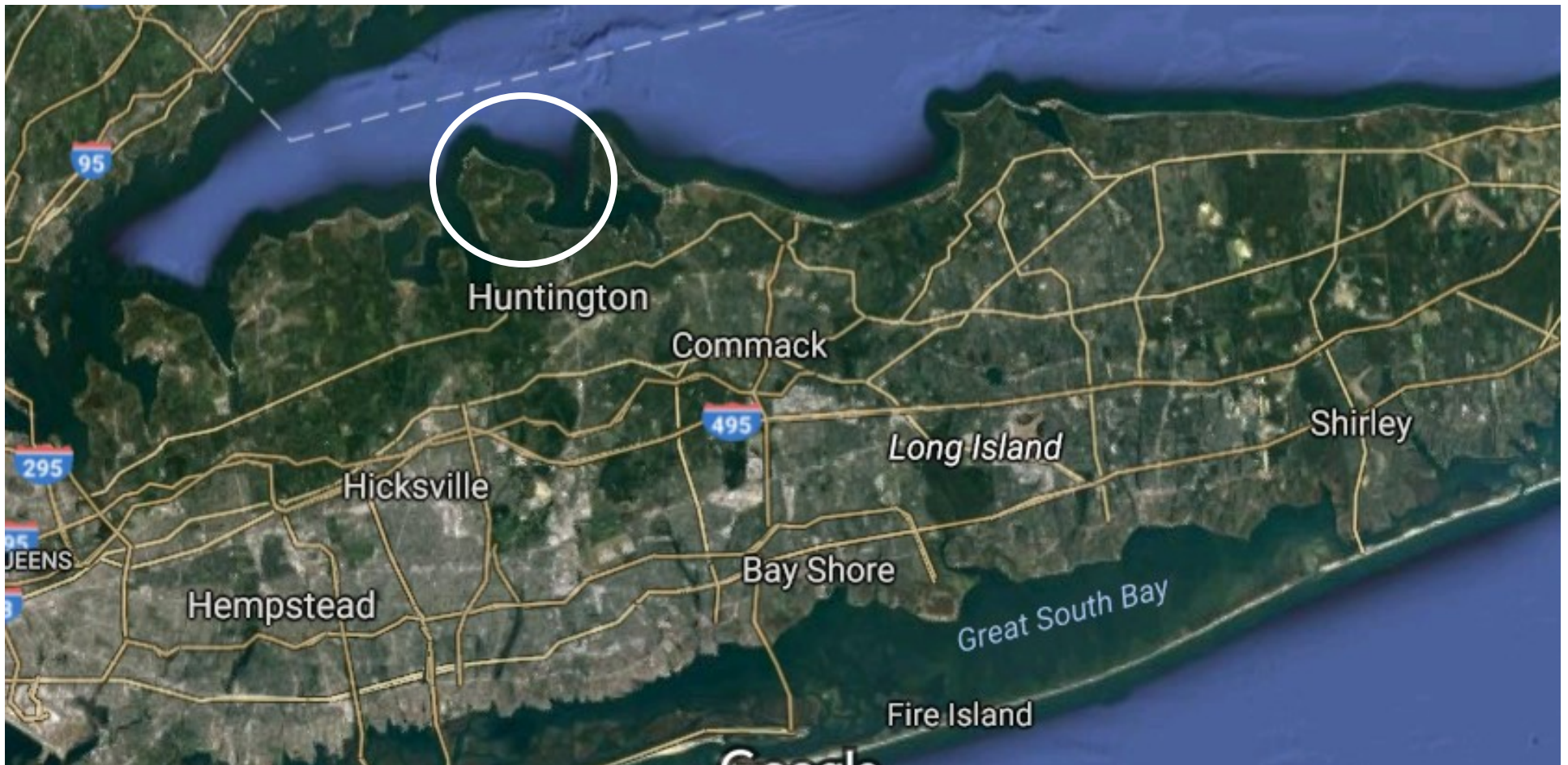
Triband Beam from Field Day 2009 at Long Island Maritime Museum Saturday Morning after Severe Weather – Sometimes things go wrong!



**Triband Beam from Field Day 2009 at Long
Island Maritime Museum Saturday Morning Back
Up Thanks to Cool Heads and Teamwork!**



Operating Location: Caumsett Park on Lloyds Neck





Caumsett
State Park

Huntington Bay

Eatons Neck

Oyster Bay

North

e Island

Lloyd Harbor

Huntington
Bay



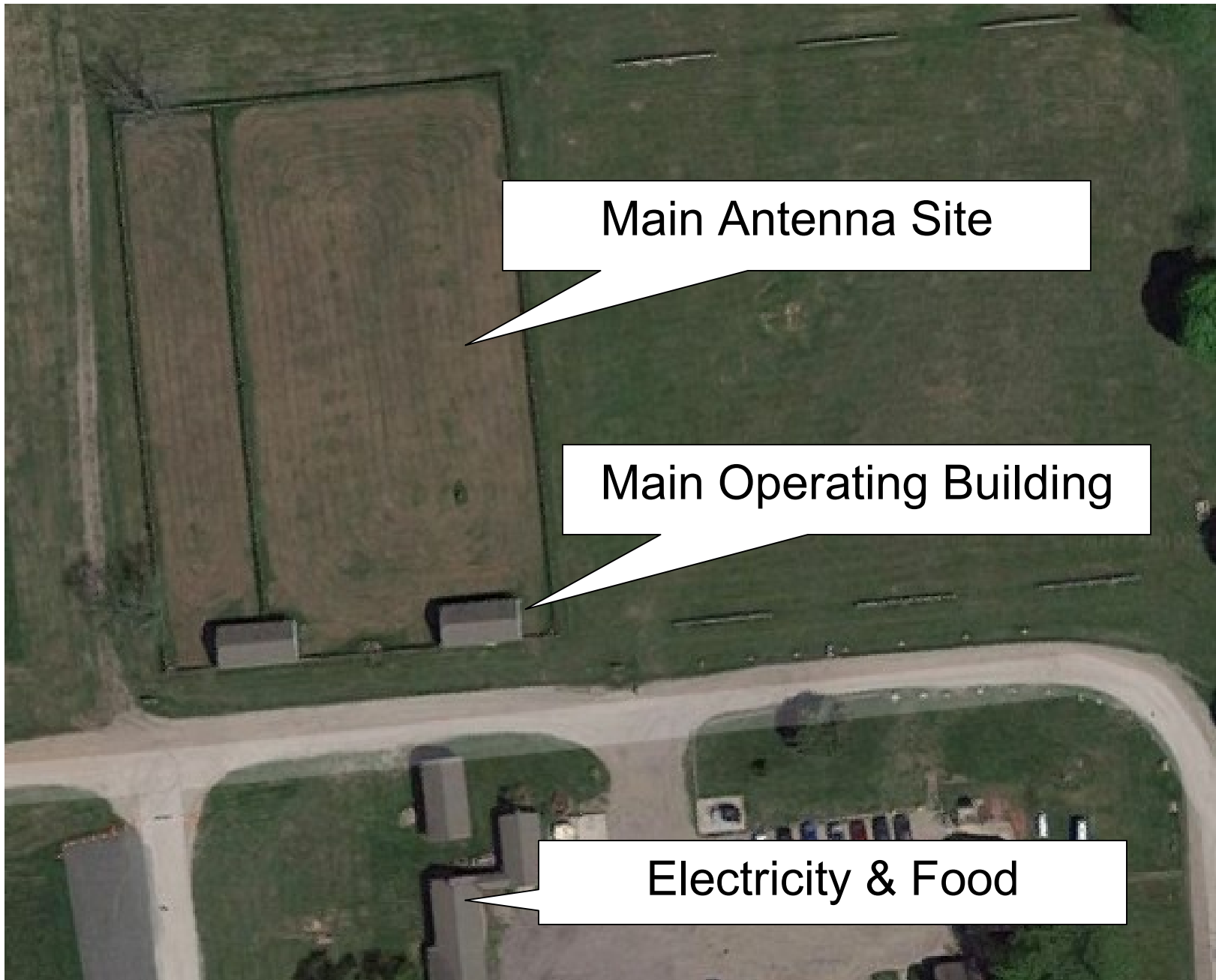
Riding Stables

Lloyd Harbor
Historical Society

Lloyd Harbor Rd

Lloyd Harbor Rd

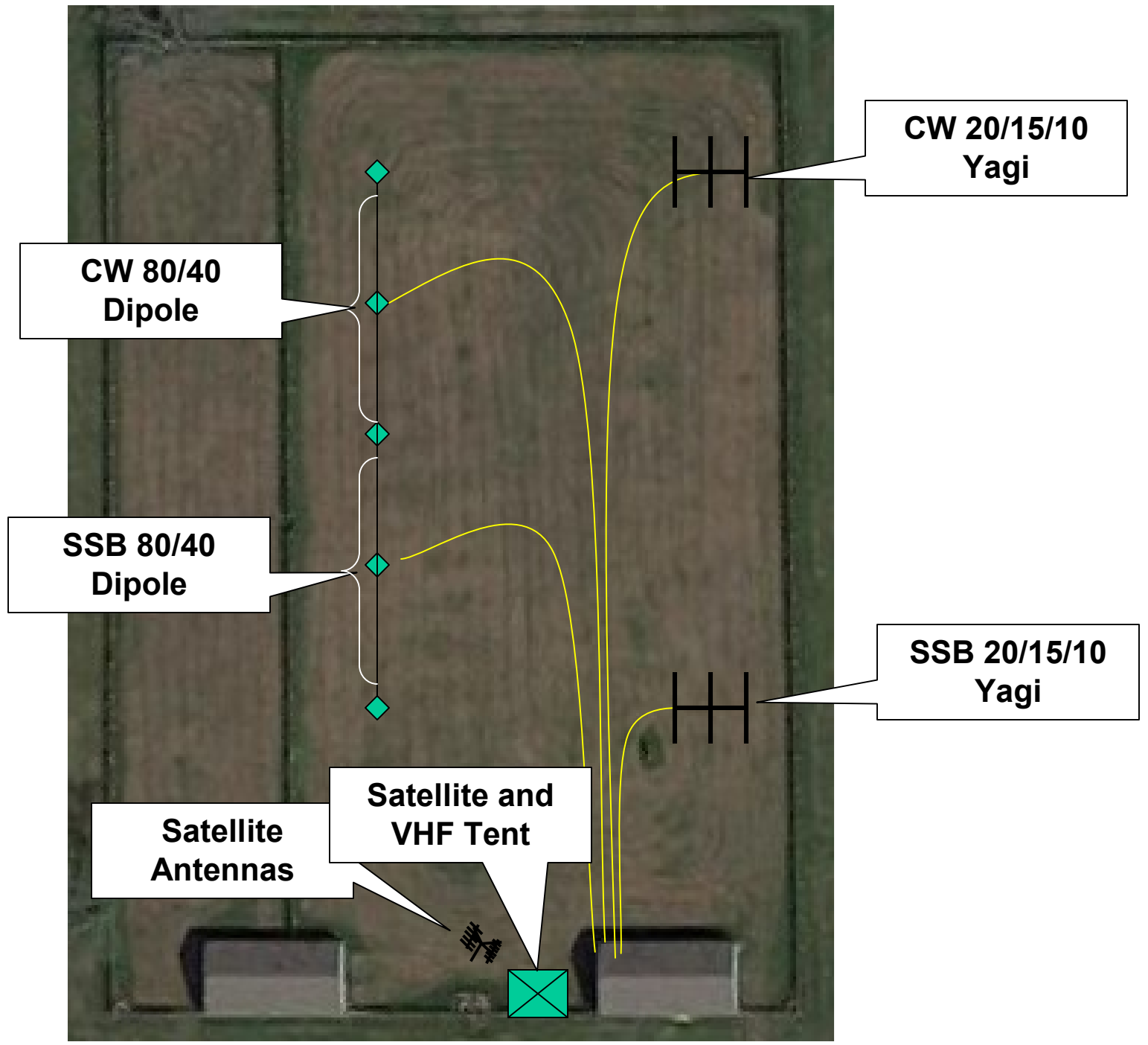
Lloyd



Main Antenna Site

Main Operating Building

Electricity & Food



Main Operating Building



Field Day is a Great Public Relations Opportunity



RICOMBRFG NEWS PHOTO

AMATEUR HAM RADIO FIELD DAY

■ **Wantagh** Join ham radio operators participating in the nationwide ARRL Field Day emergency communications preparedness exercise. The Long Island Mobile Amateur Radio Club, continuous 1 p.m. tomorrow through 1 p.m. Sunday, Rosemary Kennedy BOCES Center, 2850 N. Jerusalem Rd., free, limarc.org.

■ **Lloyd Neck** The Radio Central and Order of Boiled Owls Amateur Radio Clubs, continuous 2 p.m. tomorrow through 2 p.m. Sunday, Caumsett State Historic Park Preserve, 25 Lloyd Harbor Rd. Follow West Neck Road north from Huntington Village to the park, free, nysparks.com/parks, 917-881-2987.

CAUMSETT STATE HISTORIC PARK: A PARK FOR ALL SEASONS

The diversity and beauty of Caumsett State Historic Park's 1500 acres offer a variety of year-round activities for visitors of all ages. At Caumsett, individuals, families, school groups, and community organizations can enjoy hiking, biking, equestrian events, cross-country skiing, jogging, diving, bird watching, fishing, and interpretive walks.

Amateur Radio Club

KW20
Order of Boiled Owls
Amateur Radio Club


**Amateur Radio
Emergency Communications
Demonstration Today**

Visitors Welcome!

Information Booth




Field Day 2016 HF Antenna Farm at Caumsett Park




Satellite & VHF Tent



Satellite Antenna Array




SSB Station



CW Station



Satellite and VHF stations



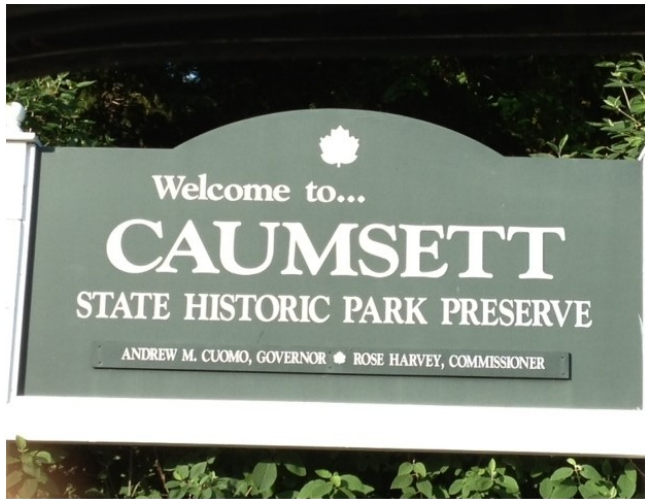
2016 FD Crew on Sunday Afternoon, Tired but Looking Forward to Next Year



Directions to the Park and Our 2017 Field Day Site

- **Take the LIE or Northern State to Deer Park Ave North, Exits 51N (LIE) or 42N (NSP).**
- **When you get off the NSP or as you pass there on Deer Park Ave get into the left lane.**
- **Deer Park Ave bears to the left just after the fire house and you have to be in the left lane.**
- **Continue on Deer Park Ave to route 25. At route 25 continue straight ahead. Note that the Deer Park Avenue changes its street name to Park Ave once you cross Route 25.**
- **Continue on Park Ave to route 25A.**
- **Make a left on 25A (Main St). Go through town, past the route 110 intersection.**
- **Three blocks past Route 110, make a right turn on to West Neck Rd. (Traffic light at intersection). West Neck Rd might be called Lloyd Harbor Rd at times.**
- **Once you go across the causeway, the entrance to Caumsett State park will be on your left about 3/4 to 1 mile down the road.**

Directions to the Park and Our 2017 Field Day Site



As you make the left turn you will see this sign on your right.

